

# History/Bible/Literature E (5-Day): Updated Map Answer Keys

Please note that we have been notified of several errors regarding various maps in your HBL E Instructor's Guide. We apologize for any confusion or frustration this may have caused. Please use the updated notes below to accurately find the locations assigned.

## History: *One Voice: The Story of ... Wilberforce*

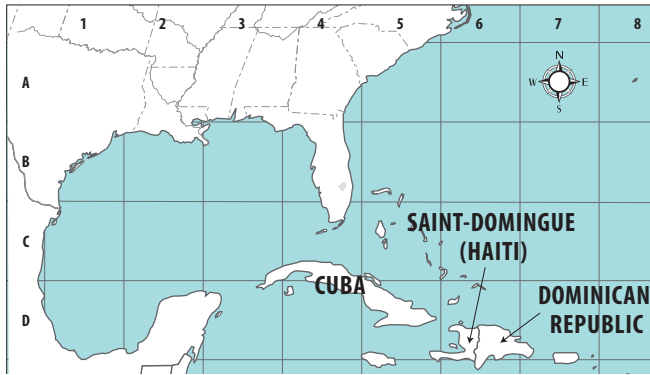
### Day 1: "Introduction-In London" pp. 1-22

📍 Olney, England



### Day 6: "The Battle Is Joined" pp. 137-174

📍 Saint-Domingue (modern-day Haiti)



## History: *The Landmark History of the American...*

### Day 11: Part 1, Chapter 1

📍 Massachusetts (A7); New York City (B6); Lowell, Massachusetts (A8) (map 3)

### Day 16: Chapter 4

📍 Pennsylvania (B4); Richmond (E3) (map 3)

### Day 19: Chapter 5 pp. 35-39

📍 Gettysburg (C4) (map 3)

### Day 24: Chapter 7

📍 Cleveland (B2); Baltimore (C4); New Haven (B7) (map 3)

### Day 28: Chapter 10

📍 New Bedford, Massachusetts (B8) (map 3)

### Day 30: Chapter 11 pp. 74-77

📍 Menlo Park, New Jersey (C6) (map 3)

### Day 38: Chapter 15

📍 Genoa



### Day 39: Chapter 16

📍 Pittsburgh (C2); Boston (A8); Philadelphia (C5); Detroit (A1) (map 3)

### Day 47: Chapter 21

📍 Monongahela River (C2); Cleveland (B2); Old Greenwich (in Greenwich) (B6) (map 3)

### Day 121: Chapter 35

📍 North Korea; South Korea



## History: *Children's Encyclopedia of American*

### Day 10: pp. 70-73

📍 Lowell, Massachusetts (A8) (map 3)

### Day 25: pp. 106-107

📍 Greenwich, Connecticut (B6); Narragansett, Rhode Island (B8); Newport (B8); Pittsburgh (C2); Braddock (C3) (map 3)

### Day 84: pp. 150-153

📍 Harlem (B6) (map 3)

**Day 115:** p. 191

📍 *Buchenwald*



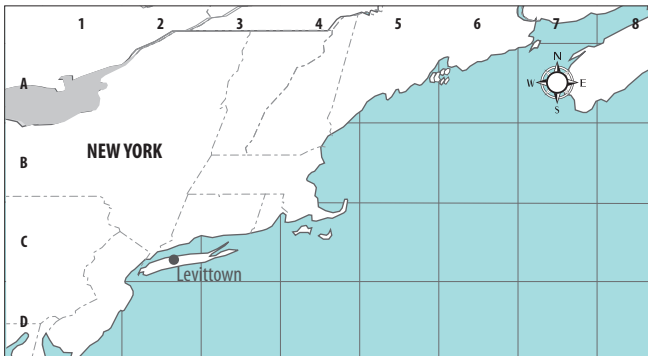
**Day 122:** pp. 194–197

📍 *Israel*



**Day 126:** pp. 208–211

📍 *Levittown, New York*



**Day 130:** pp. 216–219

📍 *Cleveland (B2); Bethel, New York (B6); Greenwich, Connecticut (B6)* (map 3)

**Day 133:** pp. 220–223

📍 *Shippenport, Pennsylvania (B2)* (map 3)

**History: The World Wars**

**Day 97:** pp. 128–133 (switch first two map references)

📍 *Japan (D11) invaded: Manchuria (C10); Nanjing, China (D10)* (map 4)

**Day 100:** pp. 142–147

📍 *Yugoslavia*



**Day 100:** pp. 142–147

📍 *Somaliland (E8)* (map 4)

**Day 101:** pp. 148–151

📍 *Leningrad (now St. Petersburg)*



**Day 110:** pp. 190–193

📍 *Rabaul, Solomon Islands (site of a Japanese garrison)*



**Day 111:** pp. 194–199

©2019 by Sonlight Curriculum, Ltd. All rights reserved.

 *River Po*



**Day 112: pp. 200–203**


 *Biak, north of New Guinea; Saipan; Tinian; the Marianas*



©2019 by Sonlight Curriculum, Ltd. All rights reserved.

**Readers: *By The Great Horn Spoon!***

**Day 1: Chapter 1**


 *Boston (A8) (map 3)*

**Readers: *Freedom Train***


**Day 11: “Little Girl, Little Girl!” and “Peck of Trouble”**

 *Baltimore, Maryland (C4) (map 3)*


**Day 14: “Following the Star” and “Riding on the ...”**

 *Choptank River (D4); Camden (C5); Middletown (C5); Wilmington, Delaware (C5); New Castle (C5) (map 3)*

**Day 15: “In a Strange Land” and “Why Not Every Man?”**

 *Philadelphia, Pennsylvania (C5) (map 3)*

**Day 17: “The Lion’s Paws” and “Moses”**

 *New York (A5) (map 3)*

**Day 18: “The Most of a Man” and “Department...”**

 *Harper’s Ferry, Virginia (C3) (map 3) ■*